

MONA OFFSHORE WIND PROJECT

Appendix to HAP ISH3_20: Updated Visualisations Part 1

Deadline: 4

Application Reference: EN010137

Document Reference: S_D4_6.2

Document Number: MOCNS-J3303-RPS-10356

4 November 2024

F01



Image of an offshore wind farm

MONA OFFSHORE WIND PROJECT

Document status

Version	Purpose of document	Authored by	Reviewed by	Approved by	Review date
F01	Submission at D4	RPS	Mona Offshore Wind Ltd	Mona Offshore Wind Ltd	4 Nov 2024

Prepared by:

RPS

Prepared for:

Mona Offshore Wind Ltd.

MONA OFFSHORE WIND PROJECT

Contents

APPENDIX TO HAP ISH3_20: UPDATED VISUALISATIONS 1

1 APPENDIX TO HAP ISH3_20: UPDATED VISUALISATIONS..... 1

 1.1 Introduction 1

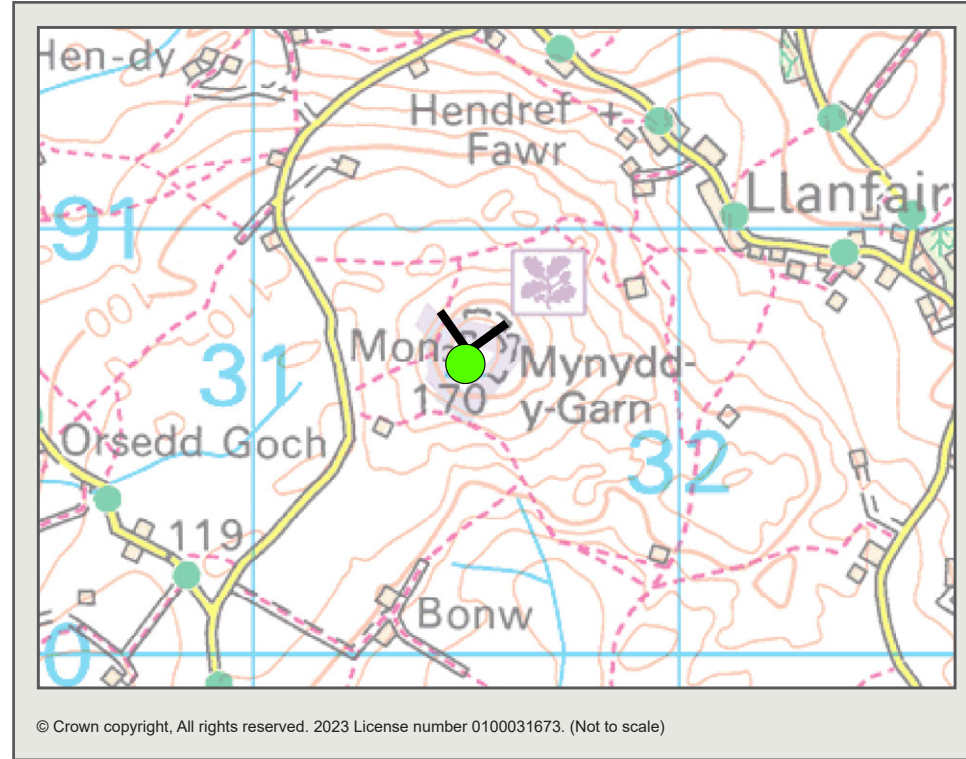
1 Appendix to HAP ISH3_20: Updated Visualisations

1.1 Introduction

- 1.1.1.1 In response to Issue Specific Hearing 3 Action Point 20 ‘*Create visualisation for at least VP1 Or VP4 and confirm timescales for their submission*’, the Applicant has retaken the photography and provided new visualisations for viewpoints 1, 2, 3, 4, 26 and 55. These viewpoints were chosen due to the discussion surrounding difficulty in distinguishing the horizon in some of the photography used in the application during Issue Specific Hearing 3.



Approximate location of Mona array




© Crown copyright, All rights reserved. 2023 License number 0100031673. (Not to scale)

 < indicates the 180° field of view from the respective viewpoint




3999-0040-12

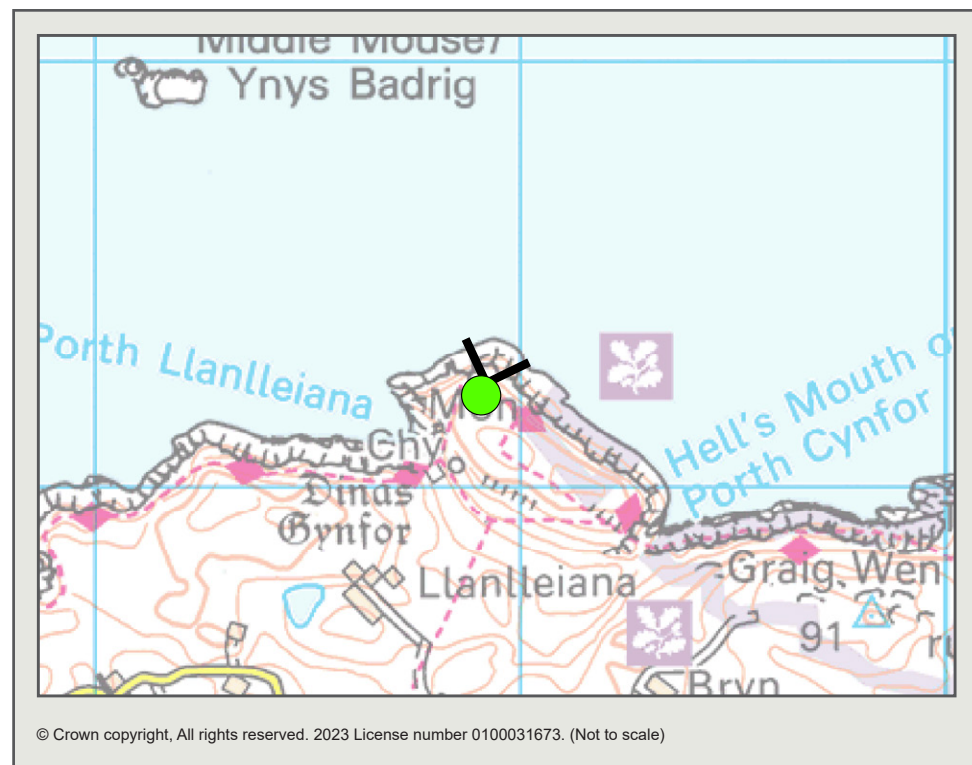


Proposed illustrative view

12079-0502-11



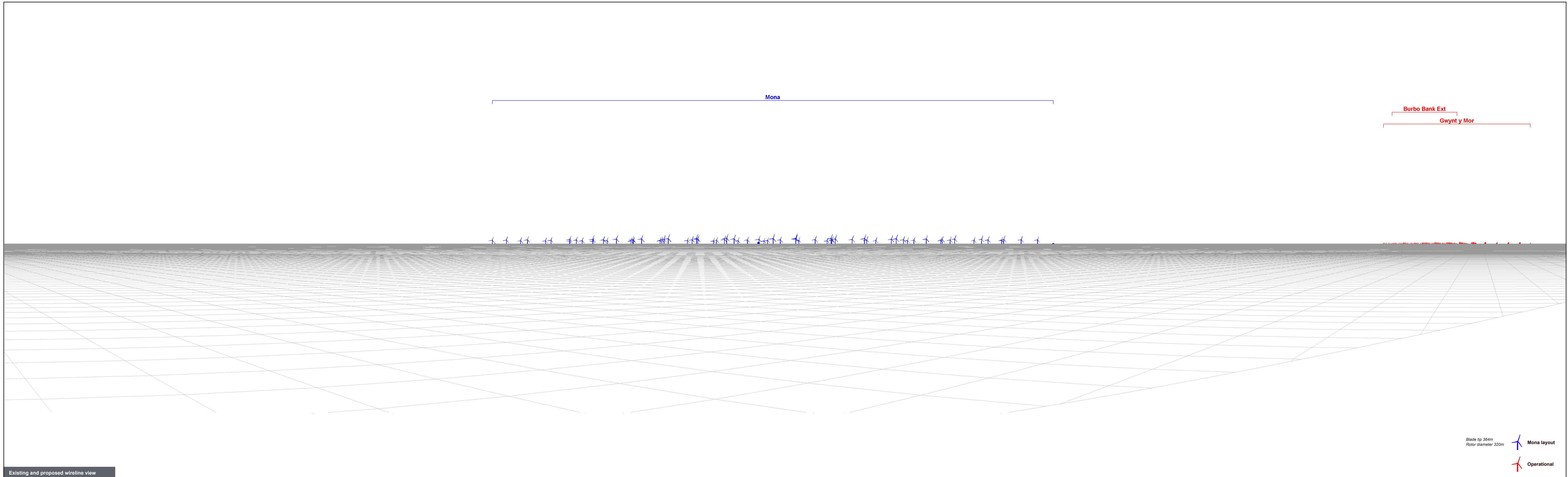
Approximate location of Mona array



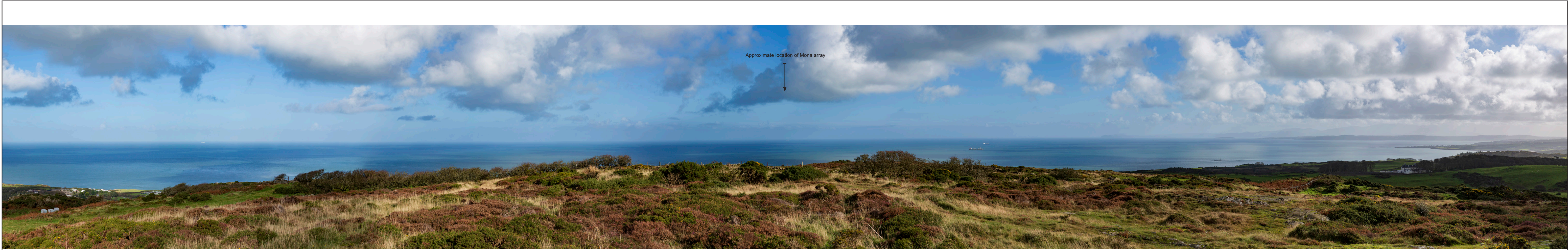
 < indicates the 180° field of view from the respective viewpoint



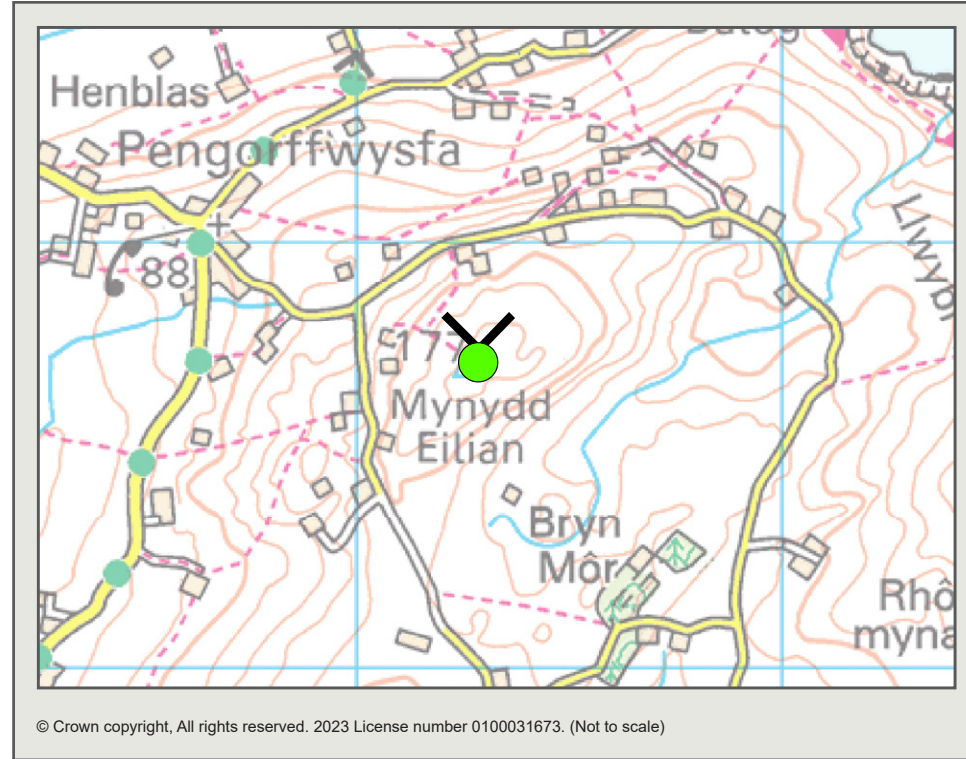
3999-0040-12



12079-0502-11



Approximate location of Mona array



 < indicates the 180° field of view from the respective viewpoint



3999-0040-12

